

## VICINITY MAP

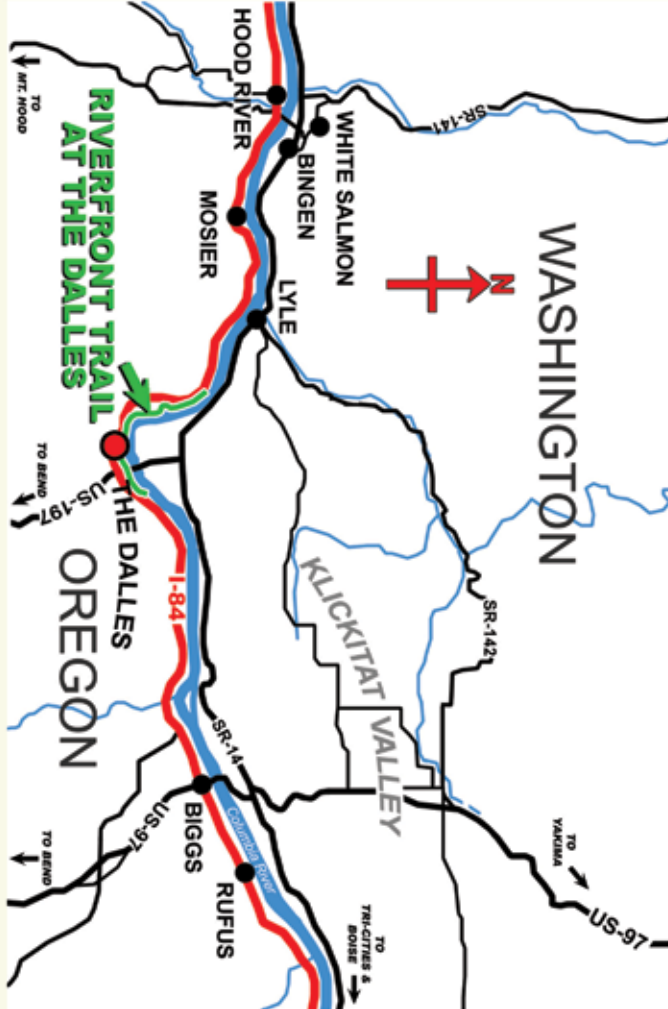
TO PORTLAND



# Riverfront Trail at The Dalles



## TRAIL GUIDE



## HISTORY OF THE TRAIL

The Riverfront Trail re-establishes the connection from the City of The Dalles to the Columbia River, and a recreational facility that benefits walkers, bicyclists, runners and people with disabilities. In 1989 an advisory committee was formed to establish a trail. When the trail is complete, it will span 10 miles between two major cultural centers; Columbia Gorge Discovery Center and The Dalles Dam Visitors Center at Seufert Park.

## RIVERFRONT RESOURCES

### Natural Resources:

- The Columbia River
- Located in a National Scenic Area
- Riparian habitat areas for waterfowl and birds
- Dramatic topography and geology
- Rare inland dune plant community

### Cultural Resources:

- Historic sites and structures, Lewis and Clark's expedition, the Oregon Trail, and early pioneer settlement of the area
- Significant attractions including The Dalles Dam, interpretive facilities and museums, and the Columbia Gorge National Scenic Area

### Recreational Resources:

- 8 to 12 foot wide asphalt paved trail perfect for all non-motorized recreation
- Riverfront Park and Marina
- Kayak and bike rentals at The Kayak Shack
- Vista points for hiking trails
- Beaches and other riverside attractions
- Picnicking, bird watching, and fishing



MOUTH OF CHENOWETH CREEK

## FOR YOUR INFORMATION

Please observe the rules and courtesies of the trail

**Stay on the trail.** Please don't enter private property.

**Bicyclists:** Call out when approaching others from the rear to let them know you are coming.

**Park only in the designated areas.** Don't block the trail, gates, roads or driveways.

**Pets:** Must be on leashes at all times and their waste properly removed.

**Do not litter.** If you pack it in, please pack it out.

**No motorized vehicles** are allowed on the trail.

**No camping, smoking or fires.**

**Northern Wasco County  
Parks and Recreation District**

**Riverfront Trail at The Dalles**

414 Washington Street, The Dalles, OR 97058  
www.nwprd.org  
Phone: 541-296-9533  
Fax: 541-296-1239  
Email: info@NWPRD.org

COLUMBIA GORGE  
DISCOVERY CENTER

Map By Bryan's Maps  
503-859-7117

THE DALLES DAM

0 MILES

1 MILE

2 MILES

3 MILES

4 MILES

5 MILES

6 MILES



7 MILES


8 MILES

9 MILES

10 MILES

**LEGEND**

-  TRAIL FINISHED
-  TRAIL NOT FINISHED



TO PORTLAND

INTERSTATE 84

EXIT 82

OREGON

EXIT 83

EXIT 84

EXIT 85

WASHINGTON

COLUMBIA RIVER

The Kayak Shack

US HWY 126 TO BEND

THE DALLES DAM

Locks

Gate

DOWNTOWN THE DALLES